

NORTH

NORTH

NORTH

# Ticknock Forest



MAGNETIC NORTH 2024

Start & Finish

Short Course 1100 metres

Start Upper Carpark

1.	N ___	Road & track Junction
2.	P ___	Fence Corner
3.	R ___	Road & path junction
4.	Q ___	Road & track junction
5.	D ___	Track junction
6.	N ___	Track & path junction
7.	V ___	Road bend

Finish Back at the Start

1. Visit the controls in the order shown on the map.
2. Write down the code on the marker post in the corresponding box.

  
**COILLTE**  
GROW · TRANSFORM · SUSTAIN

**Active Cities**  
DUBLIN 

























































For further information about orienteering and fixtures see:  
[www.3roc.net](http://www.3roc.net) or [www.orienteering.ie](http://www.orienteering.ie)  
or by email [3rockoc@gmail.com](mailto:3rockoc@gmail.com)

Scale: 1 : 7500  
Contours: 5m

 **Dublin Mountains Partnership**

Orienteering is an adventure sport that involves crossing rough and uneven terrain, tracks and paths. Coillte and Three Rock Orienteering Club do not accept any responsibility for any injuries incurred. Possession of this map gives no right of access for orienteering or any other purpose. The representation of a track or path does not indicate a right of way. Based on Ordnance Survey LiDAR (Permit No 3331 & 6232) Copyright Three Rock Orienteering Club ©2024.

 Open Land	 Contour, slope Line	 Large Building	 Tarmac road
 Rough Open Land	 Index Contour	 Building (Minimum)	 Forest road
 Vegetation, Slow Running	 Form Line	 Ruin (Minimum)	 Vehicle Track
 Rough Open Land With Scattered trees	 Earth Bank	 Prominent Man-made Feature	 Footpath
 Rough Open Land With Scattered bushes	 Earth Wall	 Cairn, High Tower	 Small Footpath
 Vegetation, Slow Running, One Direction	 Ruined Earth Wall	 Small Crossable Watercourse	 Less Distinct Small Footpath
 Vegetation, Fight	 Gully: large and small	 Minor/Seasonal Water Channel	 Narrow Ride or Linear Trace
 Vegetation, Walk	 Knoll: large and small	 Marsh (Area)	 Bike track (out of Bounds)
 Vegetation, Slow Running	 Depression: large and small	 Narrow Marsh	 Narrow Ride or Linear Trace
 Vegetation, Walk, One Direction	 Pit: earth, rocky	 Indistinct or seasonal marsh	 Wall
 Vegetation, Walk, Good Visibility	 Impassible Cliff or crag	 Spring or source	 Ruined Wall
 Vegetation / Hedge, Impassible	 Passable cliff or crag	 Distinct Vegetation	 Fence, crossing point
 Paved Area	 Boulder: small and large	 Large Tree, bush, rootstock	 Ruined Fence
 Out of Bounds area.			 Impassible Fence



NORTH

NORTH

NORTH

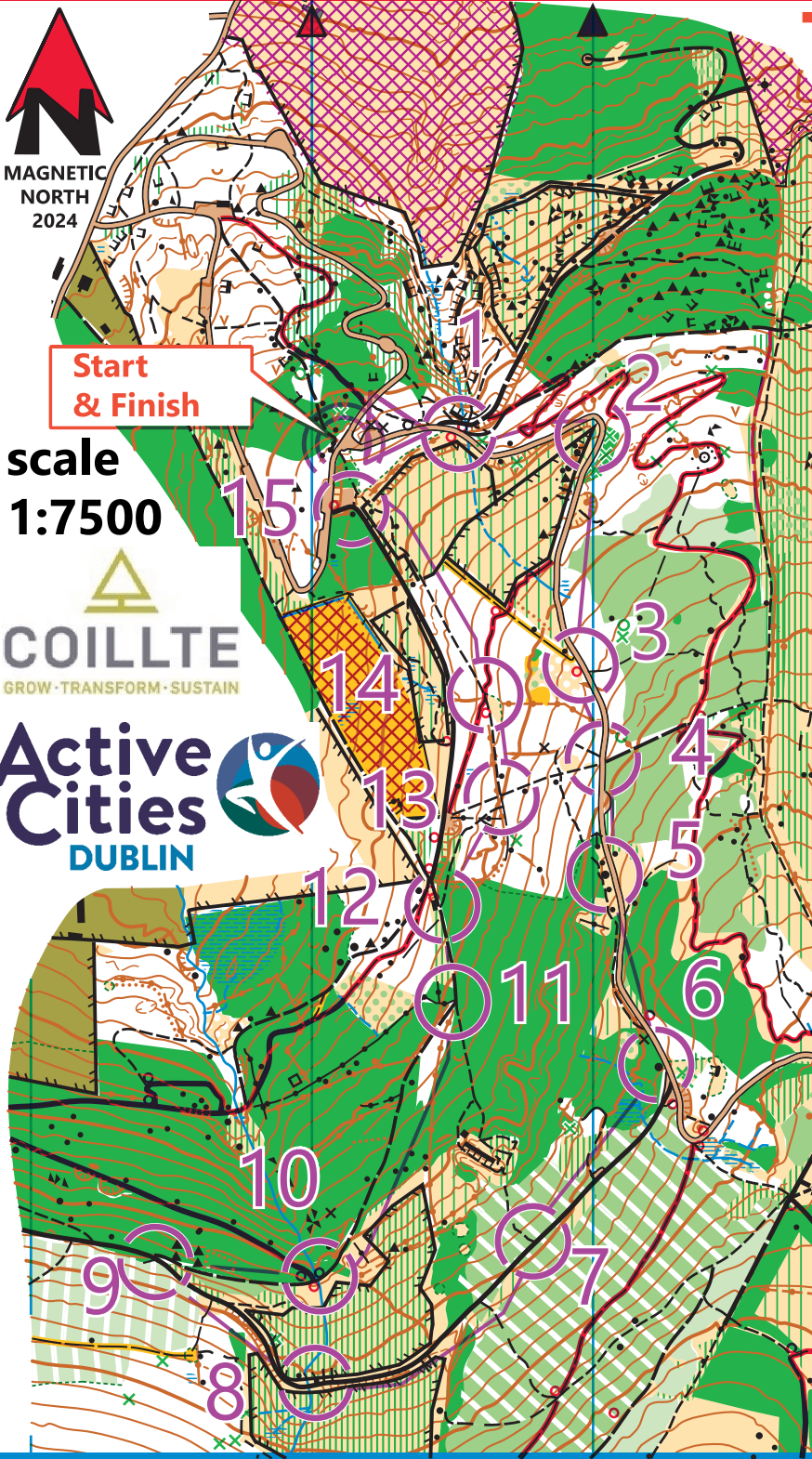
# Ticknock Forest



MAGNETIC NORTH 2024

Start & Finish

scale 1:7500



## Medium Course 2.6k

Start Upper Carpark

1.	N	___	Road & track Junction
2.	P	___	Fence Corner
3.	R	___	Road & path junction
4.	Q	___	Road & track junction
5.	L	___	Boulder 1.5metres high
6.	Z	___	Boulder 2 metres high
7.	H	___	Track & path Junction
8.	T	___	Boulder 1m
9.	P	___	Track path junction
10.	J	___	Track & stream junction
11.	E	___	Track & path junction
12.	G	___	Track & path junction
13.	D	___	Track junction
14.	N	___	Track & path junction
15.	V	___	Road bend
Finish Back at the Start			

1. Visit the controls in the order shown on the map.
2. Write down the code on the marker post in the corresponding box.




For further information about orienteering [www.3roc.net](http://www.3roc.net) or [www.orienteering.ie](http://www.orienteering.ie) or by email [3rockoc@gmail.com](mailto:3rockoc@gmail.com)



Orienteering is an adventure sport that involves crossing rough and uneven terrain, tracks and paths. Coillte and Three Rock Orienteering Club do not accept any responsibility for any injuries incurred. Possession of this map gives no right of access for orienteering or any other purpose. The representation of a track or path does not indicate a right of way. Based on Ordnance Survey LiDAR (Permit No 3331 & 6232) Copyright Three Rock Orienteering Club © 2024.

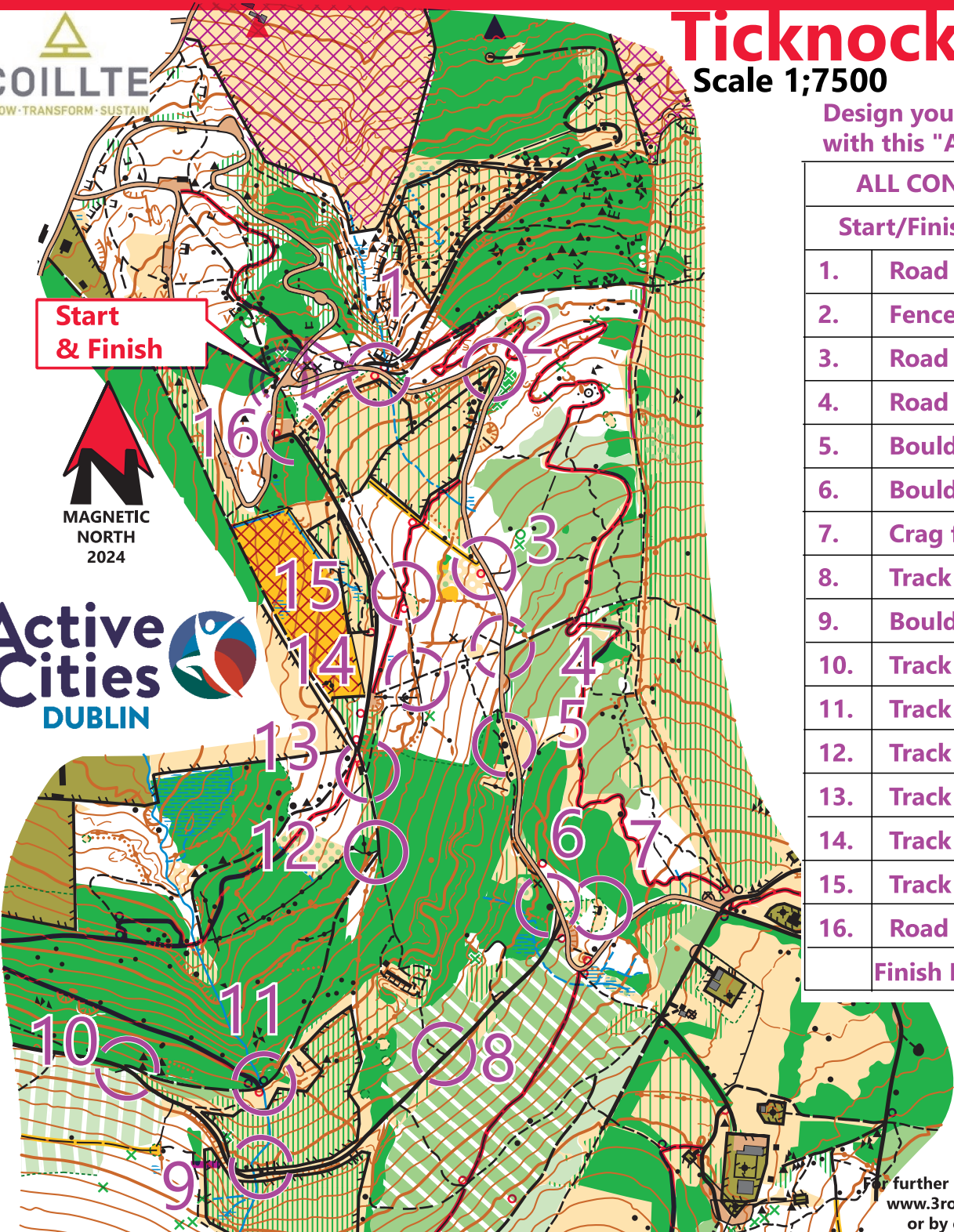
Open Land	Contour, slope Line	Large Building	Tarmac road
Rough Open Land	Index Contour	Building (Minimum)	Forest road
Vegetation, Slow Running	Form Line	Ruin (Minimum)	Vehicle Track
Rough Open Land With Scattered trees	Earth Bank	Prominent Man-made Feature	Footpath
Rough Open Land With Scattered bushes	Earth Wall	Cairn, High Tower	Small Footpath
Vegetation, Slow Running, One Direction	Ruined Earth Wall	Small Crossable Watercourse	Less Distinct Small Footpath
Vegetation, Fight	Gully: large and small	Minor/Seasonal Water Channel	Narrow Ride or Linear Trace
Vegetation, Walk	Knoll: large and small	Marsh (Area)	Bike track (out of Bounds)
Vegetation, Slow Running	Depression: large and small	Narrow Marsh	Narrow Ride or Linear Trace
Vegetation, Walk, One Direction	Pit: earth, rocky	Indistinct or seasonal marsh	Wall
Vegetation, Walk, Good Visibility	Impassable Cliff or crag	Spring or source	Ruined Wall
Vegetation / Hedge, Impassable	Passable cliff or crag	Distinct Vegetation	Fence, crossing point
Paved Area	Boulder: small and large	Large Tree, bush, rootstock	Ruined Fence
Out of Bounds area.			Impassable Fence



Design your own course with this "All Controls Map"

ALL CONTROLS MAP	
Start/Finish Upper Carpark	
1.	Road & track Junction
2.	Fence Corner
3.	Road & path junction
4.	Road & track junction
5.	Boulder 1.5metres high
6.	Boulder 2 metres high
7.	Crag foot
8.	Track & path Junction
9.	Boulder 1m
10.	Track path junction
11.	Track & stream junction
12.	Track & path junction
13.	Track & path junction
14.	Track junction
15.	Track & path junction
16.	Road bend
Finish Back at the Start	

**Start & Finish**

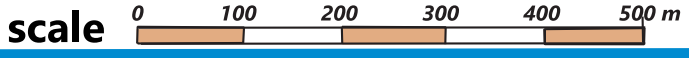


For further information about orienteering  
[www.3roc.net](http://www.3roc.net) or [www.orienteering.ie](http://www.orienteering.ie)  
 or by email [3rockoc@gmail.com](mailto:3rockoc@gmail.com)

## Dublin Mountains Partnership

Orienteering is an adventure sport that involves crossing rough and uneven terrain, tracks and paths. Coillte and Three Rock Orienteering Club do not accept any responsibility for any injuries incurred, Possession of this map gives no right of access for orienteering or any other purpose. The representation of a track or path does not indicate a right of way. Based on Ordnance Survey LiDAR (Permit No 3331 & 6232) Copyright Three Rock Orienteering Club © 2024.

Open Land	Contour, slope Line	Large Building	Tarmac road
Rough Open Land	Index Contour	Building (Minimum)	Forest road
Vegetation, Slow Running	Form Line	Ruin (Minimum)	Vehicle Track
Rough Open Land With Scattered trees	Earth Bank	Prominent Man-made Feature	Footpath
Rough Open Land With Scattered bushes	Earth Wall	Cairn, High Tower	Small Footpath
Vegetation, Slow Running, One Direction	Ruined Earth Wall	Small Crossable Watercourse	Less Distinct Small Footpath
Vegetation, Fight	Gully: large and small	Minor/Seasonal Water Channel	Narrow Ride or Linear Trace
Vegetation, Walk	Knoll: large and small	Marsh (Area)	Bike track (out of Bounds)
Vegetation, Slow Running	Depression :large and small	Narrow Marsh	Narrow Ride or Linear Trace
Vegetation, Walk, One Direction	Pit: earth, rocky	Indistinct or seasonal marsh	Wall
Vegetation, Walk, Good Visibility	Impassable Cliff or crag	Spring or source	Ruined Wall
Vegetation / Hedge, Impassable	Passable cliff or crag	Distinct Vegetation	Fence, crossing point
Paved Area	Boulder: small and large	Large Tree, bush, rootstock	Ruined Fence
Out of Bounds area.			Impassable Fence



# ANSWER SHEET

## Ticknock Forest

### Permanent Orienteering Course

# 2024

Answers Medium Course 2.6k		
Start Information Board Upper Carpark		
1.	N6W	Road & Track Junction
2.	P23	Boulder 1 metre high
3.	R43	Road & Path Junction
4.	Q47	Road & Track Junction
5.	L31	Boulder 1.5 metres
6.	Z51	Boulder 2 metres high
7.	H15	Track path Junction
8.	T91	Track & Stream junction
9.	P2H	Track Path Junction
10.	J9K	Track & Stream junction
11.	E2D	Track & path Junction
12.	GIG	Track & Path Junction
13.	D62	Track Junction
14.	N26	Track Path Junction
15.	V87	Path bend
Finish back at the Start		

Answers Short Course 1100metres		
Start Information Board Upper Carpark		
1.	N6W	Road & Track Junction
2.	P23	Boulder 1metre high
3.	R43	Road & Path Junction
4.	Q47	Road & Track Junction
5.	D62	Track Junction
6.	N26	Track Path Junction
7.	V87	Path bend
Finish back at the Start		



**Dublin Mountains**  
Partnership



Please report any missing or damaged control posts to: [recreation@coillte.ie](mailto:recreation@coillte.ie)