


# Carrickgollogan

scale 1:7500 Contours 5m int



For further information about orienteering  
[www.orienteering.ie](http://www.orienteering.ie)  
 or by email [gen@orienteering.ie](mailto:gen@orienteering.ie)



## Short Course Length 1.7 km

| Start | at | Car Park              |
|-------|----|-----------------------|
| 1.    | J7 | Track & path junction |
| 2.    | U8 | Track junction        |
| 3.    | S2 | Track junction        |
| 4.    | 49 | Pylon South Side      |
| 5.    | R5 | Road & Track junction |
| 6.    | W3 | Track junction        |
| 7.    | Y7 | Track junction        |
| 8.    | H6 | Track junction        |

Finish Back at car park.

1. Visit the controls in the order shown on the map.
2. Write down the code on the marker post in the corresponding box.



Orienteering is an adventure sport that involves crossing rough and uneven terrain, tracks and paths. Coillte and Great Eastern Navigators Orienteering Club do not accept any responsibility for any injuries incurred. Possession of this map gives no right of access for orienteering or any other purpose. The representation of a track or path does not indicate a right of way. Based on Ordnance Survey LiDAR. Copyright Great Eastern Navigators Orienteering Club© 2024.

## Map Legend

|                                         |                             |                              |                              |
|-----------------------------------------|-----------------------------|------------------------------|------------------------------|
| Open Land                               | Contour, slope Line         | Large Building               | Tarmac road                  |
| Rough Open Land                         | Index Contour               | Building (Minimum)           | Forest road                  |
| Vegetation, Slow Running                | Form Line                   | Ruin (Minimum)               | Vehicle Track                |
| Rough Open Land With Scattered trees    | Earth Bank                  | Prominent Man-made Feature   | Footpath                     |
| Rough Open Land With Scattered bushes   | Earth Wall                  | Cairn, High Tower            | Small Footpath               |
| Vegetation, Slow Running, One Direction | Ruined Earth Wall           | Small Crossable Watercourse  | Less Distinct Small Footpath |
| Vegetation, Fight                       | Gully: large and small      | Minor/Seasonal Water Channel | Narrow Ride or Linear Trace  |
| Vegetation, Walk                        | Knoll: large and small      | Marsh (Area)                 | ESB Powerline                |
| Vegetation, Slow Running                | Depression :large and small | Narrow Marsh                 | Narrow Ride or Linear Trace  |
| Vegetation, Walk, One Direction         | Pit: earth, rocky           | Indistinct or seasonal marsh | Wall                         |
| Vegetation, Walk, Good Visibility       | Impassable Cliff or crag    | Spring or source             | Ruined Wall                  |
| Vegetation / Hedge, Impassable          | Passable cliff or crag      | Distinct Vegetation          | Fence, crossing point        |
| Paved Area                              | Boulder: small and large    | Large Tree, bush, rootstock  | Ruined Fence                 |
| Out of Bounds area.                     |                             |                              | Impassable Fence             |
| Out of Bounds area.                     |                             |                              |                              |

Scale 1:7500 1cm=75metres


0 50 100 150 200 250 300m

# Carrickgollogan

scale 1:7500 Contours 5m int



For further information about orienteering  
[www.orienteering.ie](http://www.orienteering.ie)  
 or by email [gen@orienteering.ie](mailto:gen@orienteering.ie)



| Medium Course, Length 2.4 km |    |                       |
|------------------------------|----|-----------------------|
| Start at Car Park            |    |                       |
| 1.                           | J7 | Track & path junction |
| 2.                           | U8 | Track junction        |
| 3.                           | S2 | Track junction        |
| 4.                           | D9 | Track bend            |
| 5.                           | O9 | Road & path junction  |
| 6.                           | 49 | Pylon South Side      |
| 7.                           | R5 | Road & Track junction |
| 8.                           | S3 | Track junction        |
| 9.                           | D3 | Road & path Junction  |
| 10                           | H6 | Track junction        |
| <b>FINISH BACK AT START</b>  |    |                       |

**Start & Finish**

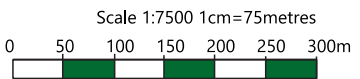


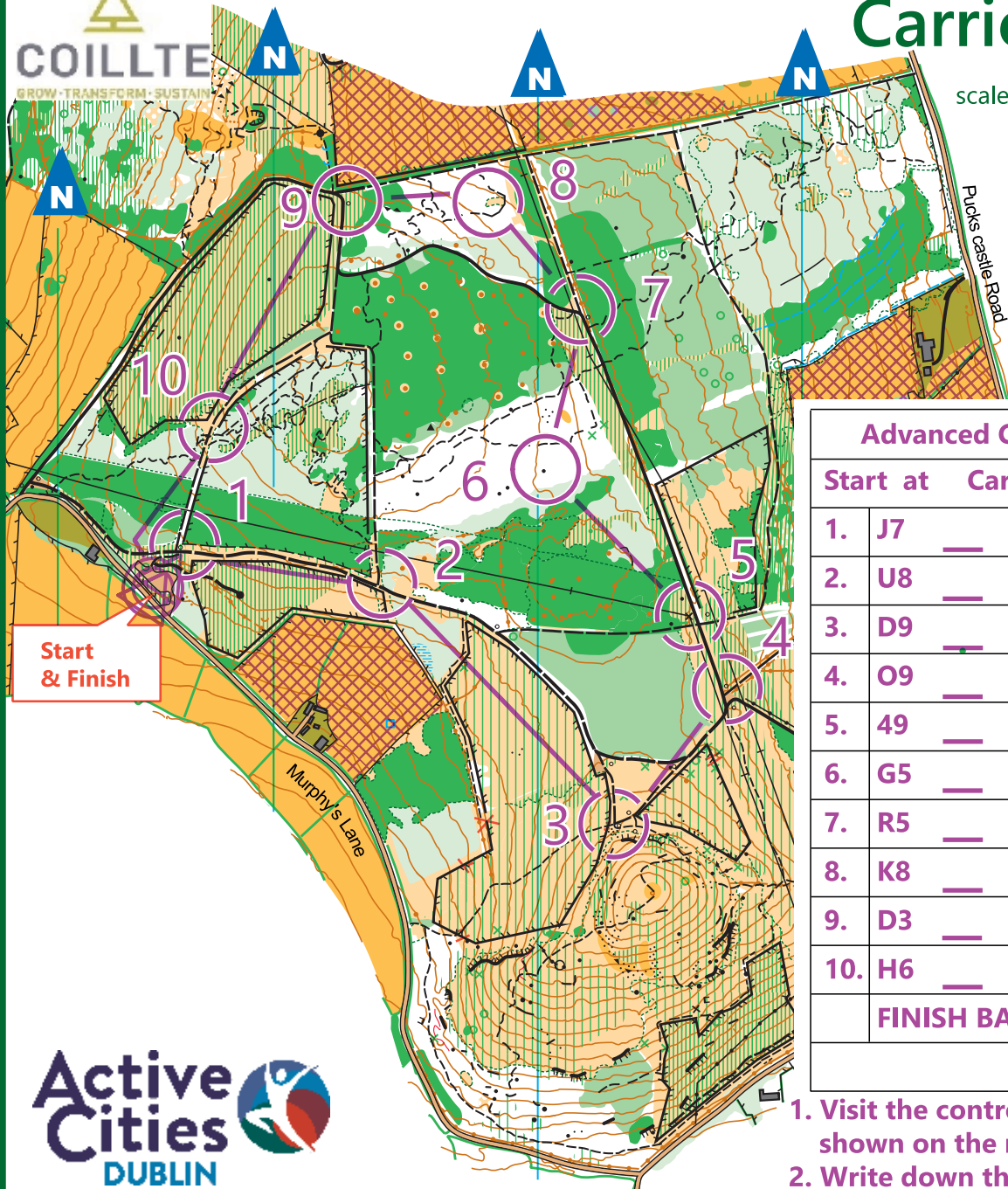
Orienteering is an adventure sport that involves crossing rough and uneven terrain, tracks and paths. Coillte and Great Eastern Navigators Orienteering Club do not accept any responsibility for any injuries incurred. Possession of this map gives no right of access for orienteering or any other purpose. The representation of a track or path does not indicate a right of way. Based on Ordnance Survey LiDAR. Copyright Great Eastern Navigators Orienteering Club © 2024.

1. Visit the controls in the order shown on the map.
2. Write down the code on the marker post in the corresponding box.

## Map Legend

|                                         |                             |                              |                              |
|-----------------------------------------|-----------------------------|------------------------------|------------------------------|
| Open Land                               | Contour, slope Line         | Large Building               | Tarmac road                  |
| Rough Open Land                         | Index Contour               | Building (Minimum)           | Forest road                  |
| Vegetation, Slow Running                | Form Line                   | Ruin (Minimum)               | Vehicle Track                |
| Rough Open Land With Scattered trees    | Earth Bank                  | Prominent Man-made Feature   | Footpath                     |
| Rough Open Land With Scattered bushes   | Earth Wall                  | Cairn, High Tower            | Small Footpath               |
| Vegetation, Slow Running, One Direction | Ruined Earth Wall           | Small Crossable Watercourse  | Less Distinct Small Footpath |
| Vegetation, Fight                       | Gully: large and small      | Minor/Seasonal Water Channel | Narrow Ride or Linear Trace  |
| Vegetation, Walk                        | Knoll: large and small      | Marsh (Area)                 | ESB Powerline                |
| Vegetation, Slow Running                | Depression :large and small | Narrow Marsh                 | Narrow Ride or Linear Trace  |
| Vegetation, Walk, One Direction         | Pit: earth, rocky           | Indistinct or seasonal marsh | Wall                         |
| Vegetation, Walk, Good Visibility       | Impassable Cliff or crag    | Spring or source             | Ruined Wall                  |
| Vegetation / Hedge, Impassable          | Passable cliff or crag      | Distinct Vegetation          | Fence, crossing point        |
| Paved Area                              | Boulder: small and large    | Large Tree, bush, rootstock  | Ruined Fence                 |
| Area with forbidden access.             |                             |                              | Impassable Fence             |
| Out of Bounds area.                     |                             |                              |                              |





**Start & Finish**

## Advanced Course Length 2.4 km

Start at Car Park

|     |    |   |                                |
|-----|----|---|--------------------------------|
| 1.  | J7 | — | Track & path junction          |
| 2.  | U8 | — | Track junction                 |
| 3.  | D9 | — | Track bend                     |
| 4.  | O9 | — | Road & path junction           |
| 5.  | 49 | — | Pylon South Side               |
| 6.  | G5 | — | Boulder 1metre W side          |
| 7.  | R5 | — | Road & Track junction          |
| 8.  | K8 | — | Clearing west side             |
| 9.  | D3 | — | Road & path Junction           |
| 10. | H6 | — | Track junction                 |
|     |    |   | <b>FINISH BACK AT CAR PARK</b> |



1. Visit the controls in the order shown on the map.
2. Write down the code on the marker post in the corresponding box.


Orienteering is an adventure sport that involves crossing rough and uneven terrain, tracks and paths. Coillte and Great Eastern Navigators Orienteering Club do not accept any responsibility for any injuries incurred. Possession of this map gives no right of access for orienteering or any other purpose. The representation of a track or path does not indicate a right of way. Based on Ordnance Survey LiDAR. Copyright Great Eastern Navigators Orienteering Club© 2024.




## Map Legend

|                                         |                             |                              |                              |
|-----------------------------------------|-----------------------------|------------------------------|------------------------------|
| Open Land                               | Contour, slope Line         | Large Building               | Tarmac road                  |
| Rough Open Land                         | Index Contour               | Building (Minimum)           | Forest road                  |
| Vegetation, Slow Running                | Form Line                   | Ruin (Minimum)               | Vehicle Track                |
| Rough Open Land With Scattered trees    | Earth Bank                  | Prominent Man-made Feature   | Footpath                     |
| Rough Open Land With Scattered bushes   | Earth Wall                  | Cairn, High Tower            | Small Footpath               |
| Vegetation, Slow Running, One Direction | Ruined Earth Wall           | Small Crossable Watercourse  | Less Distinct Small Footpath |
| Vegetation, Fight                       | Gully: large and small      | Minor/Seasonal Water Channel | Narrow Ride or Linear Trace  |
| Vegetation, Walk                        | Knoll: large and small      | Marsh (Area)                 | ESB Powerline                |
| Vegetation, Slow Running                | Depression :large and small | Narrow Marsh                 | Narrow Ride or Linear Trace  |
| Vegetation, Walk, One Direction         | Pit: earth, rocky           | Indistinct or seasonal marsh | Wall                         |
| Vegetation, Walk, Good Visibility       | Impassable Cliff or crag    | Spring or source             | Ruined Wall                  |
| Vegetation / Hedge, Impassable          | Passable cliff or crag      | Distinct Vegetation          | Fence, crossing point        |
| Paved Area                              | Boulder: small and large    | Large Tree, bush, rootstock  | Ruined Fence                 |
| Area with forbidden access.             |                             |                              | Impassable Fence             |
| Out of bounds area.                     |                             |                              |                              |

Scale 1:7500 1cm=75metres





### All controls Map

|                                         |     |                       |
|-----------------------------------------|-----|-----------------------|
| 1.                                      | J78 | Track & path junction |
| 2.                                      | U8A | Track junction        |
| 3.                                      | S2V | Post                  |
| 4.                                      | D94 | Track bend            |
| 5.                                      | O95 | Road & path junction  |
| 6.                                      | 49Q | Pylon South Side      |
| 7.                                      | G5B | Boulder 1metre W side |
| 8.                                      | R53 | Road & Track junction |
| 9.                                      | K8M | Clearing west side    |
| 10.                                     | D36 | Track junction        |
| 11.                                     | W34 | Track Junction        |
| 12.                                     | Y72 | Road & path Junction  |
| 13.                                     | H6N | Track junction        |
| <b>Start &amp; Finish from Car Park</b> |     |                       |

For further information about orienteering  
[www.orienteering.ie](http://www.orienteering.ie)  
 or by email: [gen@orienteering.ie](mailto:gen@orienteering.ie)



1. Visit the controls in the order shown on the map.
2. Write down the code on the marker post in the corresponding box.


Orienteering is an adventure sport that involves crossing rough and uneven terrain, tracks and paths. Coillte and Great Eastern Navigators Orienteering Club do not accept any responsibility for any injuries incurred. Possession of this map gives no right of access for orienteering or any other purpose. The representation of a track or path does not indicate a right of way. Based on Ordnance Survey LiDAR. Copyright Great Eastern Navigators Orienteering Club© 2024.



## Map Legend

|  |                                         |  |                             |  |                              |  |                              |
|--|-----------------------------------------|--|-----------------------------|--|------------------------------|--|------------------------------|
|  | Open Land                               |  | Contour, slope Line         |  | Large Building               |  | Tarmac road                  |
|  | Rough Open Land                         |  | Index Contour               |  | Building (Minimum)           |  | Forest road                  |
|  | Vegetation, Slow Running                |  | Form Line                   |  | Ruin (Minimum)               |  | Vehicle Track                |
|  | Rough Open Land With Scattered trees    |  | Earth Bank                  |  | Prominent Man-made Feature   |  | Footpath                     |
|  | Rough Open Land With Scattered bushes   |  | Earth Wall                  |  | Cairn, High Tower            |  | Small Footpath               |
|  | Vegetation, Slow Running, One Direction |  | Ruined Earth Wall           |  | Small Crossable Watercourse  |  | Less Distinct Small Footpath |
|  | Vegetation, Fight                       |  | Gully: large and small      |  | Minor/Seasonal Water Channel |  | Narrow Ride or Linear Trace  |
|  | Vegetation, Walk                        |  | Knoll: large and small      |  | Marsh (Area)                 |  | ESB Powerline                |
|  | Vegetation, Slow Running                |  | Depression :large and small |  | Narrow Marsh                 |  | Narrow Ride or Linear Trace  |
|  | Vegetation, Walk, One Direction         |  | Pit: earth, rocky           |  | Indistinct or seasonal marsh |  | Wall                         |
|  | Vegetation, Walk, Good Visibility       |  | Impassable Cliff or crag    |  | Spring or source             |  | Ruined Wall                  |
|  | Vegetation / Hedge, Impassable          |  | Passable cliff or crag      |  | Distinct Vegetation          |  | Fence, crossing point        |
|  | Paved Area                              |  | Boulder: small and large    |  | Large Tree, bush, rootstock  |  | Ruined Fence                 |
|  | Area with forbidden access.             |  |                             |  |                              |  | Impassable Fence             |
|  | Out of bounds area.                     |  |                             |  |                              |  |                              |

Scale 1:7500 1cm=75metres



# ANSWER SHEET

## Carrickgollogan

# Permanent Orienteering Course 2024

| Advanced Course Length 2.4 km |     |                       |
|-------------------------------|-----|-----------------------|
| Start in Car Park             |     |                       |
| 1.                            | J78 | Track & path junction |
| 2.                            | U8A | Track junction        |
| 3.                            | D94 | Track bend            |
| 4.                            | O95 | Road & path junction  |
| 5.                            | 49Q | Pylon South Side      |
| 6.                            | G5B | Boulder 1metre W side |
| 7.                            | R53 | Road & Track junction |
| 8.                            | K8M | Clearing              |
| 9.                            | D36 | Road & path Junction  |
| 10.                           | H6N | Track junction        |
|                               |     |                       |
| FINISH BACK AT START.         |     |                       |

| Medium Course Length 2.4 km |     |                       |
|-----------------------------|-----|-----------------------|
| Start in Car Park           |     |                       |
| 1.                          | J78 | Track & path junction |
| 2.                          | U8A | Track junction        |
| 3.                          | S2V | Track junction        |
| 4.                          | D94 | Track bend            |
| 5.                          | O95 | Road & path junction  |
| 6.                          | 49Q | Pylon South Side      |
| 7.                          | R53 | Road & Track junction |
| 8.                          | S38 | Track junction        |
| 9.                          | D36 | Road & path Junction  |
| 10.                         | H6N | Track junction        |
|                             |     |                       |
| FINISH BACK AT START.       |     |                       |

| Short Course 1.7 Km   |     |                       |
|-----------------------|-----|-----------------------|
| Start in Car Park     |     |                       |
| 1.                    | J78 | Track & path junction |
| 2.                    | U8A | Track junction        |
| 3.                    | S2V | Track junction        |
| 4.                    | 49Q | Pylon South Side      |
| 5.                    | R53 | Road & Track junction |
| 6.                    | W34 | Track junction        |
| 7.                    | Y72 | Track junction        |
| 8.                    | H6N | Track junction        |
| FINISH BACK AT START. |     |                       |



Please report any missing or damaged control posts to: [recreation@coillte.ie](mailto:recreation@coillte.ie)